











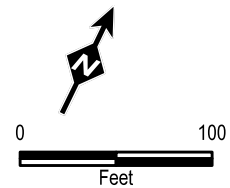


-  Anomaly
-  Anomaly Access
-  Spectra System Pipelines
-  Atlantic Bridge Construction Limits
-  NYSDEC Stream
-  NYSDEC Wetland
-  Town Boundary
-  Delineated Stream Centerline
-  Delineated Surface Water
-  Delineated Wetland
-  Approximated Water Centerline
-  Approximated Water Polygon
-  Approximated Wetland Polygon



Base Map: ESRI World Imagery
Sources: ENBRIDGE, TRC, NYSDEC



2018 Anomaly Locations New York

Proposed Anomaly Access for Site:
NE-17-8444

Sheet: 10 of 25

Prepared on 2/7/2018