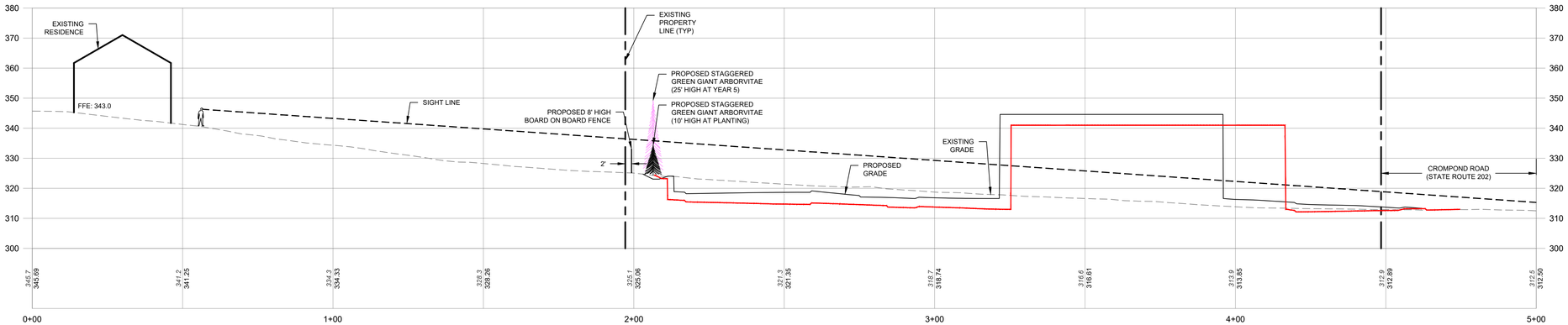

3756 OLD CROMPOND ROAD LINE OF SIGHT PROFILE

SCALE: 1"=20' (H / V)

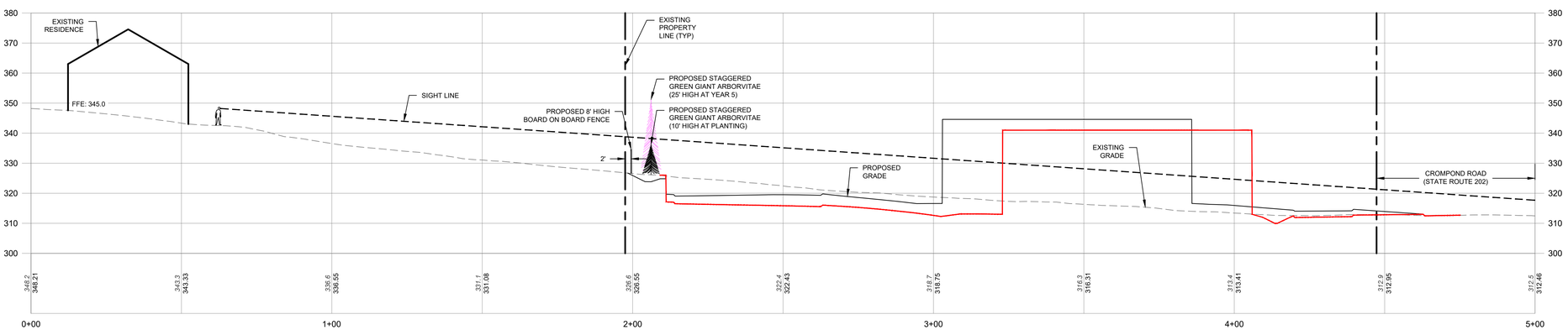

3744 OLD CROMPOND ROAD LINE OF SIGHT PROFILE

SCALE: 1"=20' (H / V)

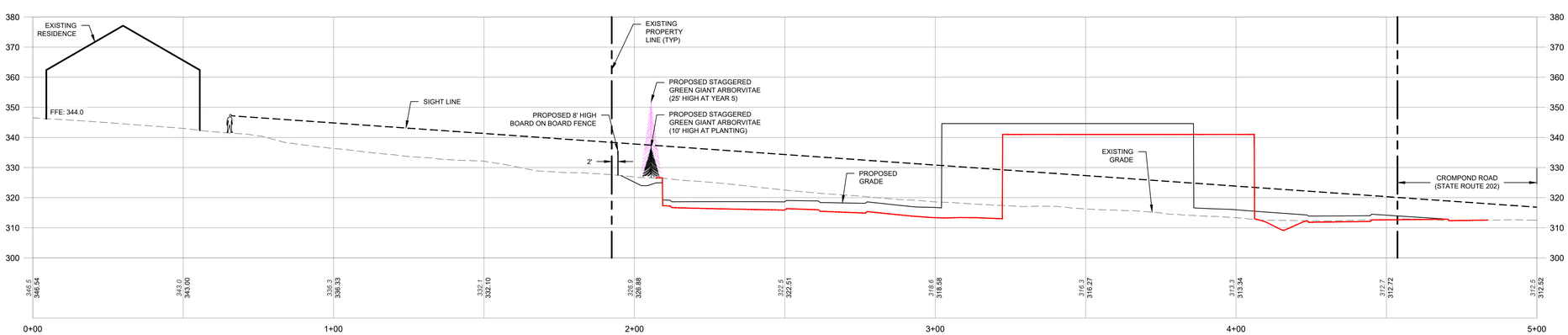

3738 OLD CROMPOND ROAD LINE OF SIGHT PROFILE

SCALE: 1"=20' (H / V)

No.	DATE	DESCRIPTION
0	12/16/22	INITIAL SUBMISSION
1	01/10/23	REVISED PER PLANNING BOARD COMMENTS

DRAWING STATUS		ISSUE DATE: 01/10/23	
THIS SHEET IS PART OF THE PLAN SET ISSUED FOR		SHEET NUMBER	
☐ CONCEPT APPROVAL	N/A	OF	N/A
✓ PLANNING BOARD APPROVAL	8	OF	12
☐ WCDOH REALTY SUBDIVISION APPROVAL	N/A	OF	N/A
☐ WCDOH WATERMAIN EXTENSION APPROVAL	N/A	OF	N/A
☐ NYSDEC APPROVAL	N/A	OF	N/A
☐ NYSDOT APPROVAL	N/A	OF	N/A
☐ OTHER	N/A	OF	N/A
☐ FOR BID	N/A	OF	N/A
☐ FOR CONSTRUCTION	N/A	OF	N/A

THIS PLAN SET HAS BEEN ISSUED SPECIFICALLY FOR THE APPROVAL OR ACTION NOTED ABOVE AND SHALL NOT BE USED FOR ANY OTHER PURPOSE.
THIS SHEET SHALL BE CONSIDERED INVALID UNLESS ACCOMPANIED BY ALL SHEETS OF THE DENOTED PLAN SET(S).

COPIES OF THIS DOCUMENT WITHOUT AN ACTUAL OR FACSIMILE OF THE ENGINEER'S SIGNATURE AND AN ORIGINAL STAMP IN RED OR BLUE INK SHALL BE CONSIDERED INVALID.

UNAUTHORIZED ALTERATIONS OR ADDITIONS TO THIS DOCUMENT BEARING THE SEAL OF A LICENSED PROFESSIONAL ENGINEER IS A VIOLATION OF SECTION 7209 SUBSECTION 2 OF THE NEW YORK STATE EDUCATION LAW.

ROSS WINGLOVITZ, P.E.
NEW YORK LICENSE # 071701

20 0 10 20 40
1 inch = 20 ft.

ENGINEERING & SURVEYING PROPERTIES
Achieving Successful Results with Innovative Designs

MONTGOMERY OFFICE
71 CLINTON STREET
MONTGOMERY, NY 12549
Ph: (845) 457-7727
WWW.EP-PC.COM

LINE OF SIGHT PROFILES

SDML REALTY, LLC.
3735 CROMPOND ROAD
TOWN OF YORKTOWN
WESTCHESTER COUNTY, NEW YORK

JOB #: 1932.01	DRAWN BY: RMB	C-201
DATE: 12/16/22	SCALE: 1" = 20'	
REVISION: 1 - 01/10/23	TAX LOT: 35.08-1-11, 14, 15 & 23	

©COPYRIGHT 2023 ENGINEERING & SURVEYING PROPERTIES, PC