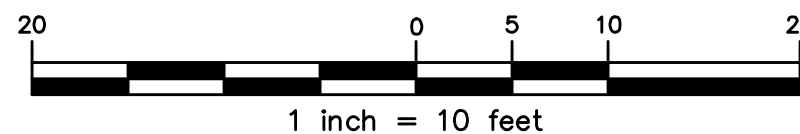


BUILDING ELEVATION

SCALE 1" = 10'



SITE DATA

TAX MAP NUMBER
 SECTION: 6.18
 BLOCK: 1
 LOT: 37

REVISIONS

DATE	DESCRIPTION
07/02/24	ORIGINAL DRAWING

APPLICANT/OWNER

76 ROUTE 6 HOLDINGS INC.
 C/O PAT CARTELEMI, JR
 480 FURNACE DOCK ROAD
 TOWN OF CORTLANDT MANOR

PROJECT DESCRIPTION

CONSTRUCTION OF A NEW 40,000 SQ FOOT RECYCLING FACILITY, WITH ENTRANCE ROAD, WEIGHT STATION, PARKING, OUTDOOR STORAGE AND ASSOCIATED OFFICE SPACE

SITE PLAN SET

PREPARED FOR
ATRAC RECYCLING CENTER
 VEHICLE SCALE

RECEIVED
 PLANNING DEPARTMENT
 JUL 3 2024
 TOWN OF YORKTOWN

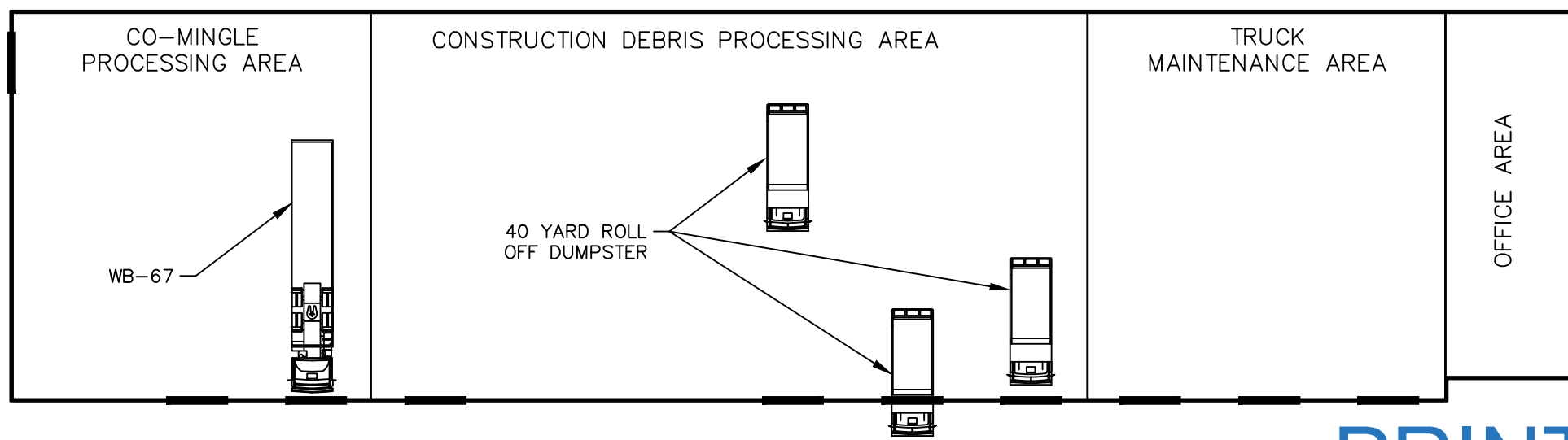
ED
 & ENGINEERING, D.P.C.

BADEY & WATSON
 Surveying & Engineering, D.P.C.

3063 Route 9
 Cold Spring, NY 10516
 www.Badey-Watson.com

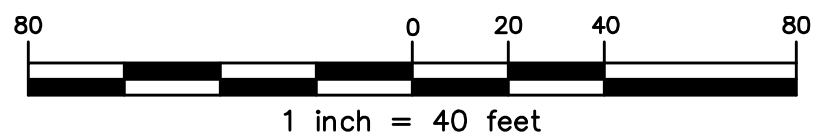
845.265.9217
 877. 3.141593 (Toll Free)

EXHIBIT 3



FLOOR PLAN

SCALE 1" = 40'



PRINTED

July 2, 2024

BADEY & WATSON
 Surveying & Engineering, D.P.C.