

Exhibit Zc.



Department of Environmental Conservation

Office of General Services

Department of State



US Army Corps of Engineers

JOINT APPLICATION FORM

For Permits for activities affecting streams, waterways, waterbodies, wetlands, coastal areas, sources of water, and endangered and threatened species.

You must separately apply for and obtain Permits from each involved agency before starting work. Please read all instructions.

1. Applications To:

>NYS Department of Environmental Conservation [checked] Check here to confirm you sent this form to NYSDEC.

Check all permits that apply:

[] Stream Disturbance

[] Dams and Impoundment Structures

[] Tidal Wetlands

[] Water Withdrawal

[] Excavation and Fill in Navigable Waters

[] 401 Water Quality Certification

[] Wild, Scenic and Recreational Rivers

[] Long Island Well

[] Docks, Moorings or Platforms

[checked] Freshwater Wetlands

[] Coastal Erosion Management

[] Incidental Take of Endangered / Threatened Species

>US Army Corps of Engineers [] Check here to confirm you sent this form to USACE.

Check all permits that apply: [] Section 404 Clean Water Act

[] Section 10 Rivers and Harbors Act

Is the project Federally funded? [] Yes [checked] No

If yes, name of Federal Agency: []

General Permit Type(s), if known: [] []

Preconstruction Notification: [] Yes [] No

>NYS Office of General Services [] Check here to confirm you sent this form to NYSOGS.

Check all permits that apply:

[] State Owned Lands Under Water

[] Utility Easement (pipelines, conduits, cables, etc.)

[] Docks, Moorings or Platforms

>NYS Department of State [] Check here to confirm you sent this form to NYSDOS.

Check if this applies: [] Coastal Consistency Concurrence

2. Name of Applicant

Mohegan Lake Improvement District

Taxpayer ID (if applicant is NOT an individual)

13-6007341

Mailing Address

P.O. Box 484

Post Office / City

Mohegan Lake

State

NY

Zip

10547

Telephone 914-364-0905

Email kenbelfer@netzero.net

Applicant Must be (check all that apply): [] Owner [checked] Operator [] Lessee

3. Name of Property Owner (if different than Applicant)

[]

Mailing Address

[]

Post Office / City

[]

State

[]

Zip

[]

Telephone []

Email []

For Agency Use Only

Agency Application Number: []

4. Name of Contact / Agent
 Limnology Information & Freshwater Ecology Inc
 Mailing Address: 19 Sandy Pines Blvd
 Post Office / City: Hopewell Jct
 State: NY Zip: 12533
 Telephone: 845-227-8805 Email: lifeinc@optonline.net

5. Project / Facility Name
 Lake Mohegan Lake Treatment
 Property Tax Map Section / Block / Lot Number: 25.08-1-99: Parcel SBL: 025008000109900
 Project Street Address, if applicable: Lakeshore Dr
 Post Office / City: Mohegan Lake
 State: NY Zip: 10547
 Provide directions and distances to roads, intersections, bridges and bodies of water
 Town Village City County: Westchester Stream/Waterbody Name: Lake Mohegan
 Project Location Coordinates: Enter Latitude and Longitude in degrees, minutes, seconds:
 Latitude: 41° 18' 47.5" Longitude: 73° 50' 53.8"

6. Project Description: Provide the following information about your project. Continue each response and provide any additional information on other pages. Attach plans on separate pages.

a. Purpose of the proposed project:
 Propose to treat the Lake Mohegan located at 3330 Lakeshore Dr, Mohegan Lake, NY with the algaecides Copper Sulfate and Cutrine Ultra. During the summer months, the lake is infested with blue green, and planktonic algae. In order for the lake to be free from harmful algae and useable for swimming and boating, algaecide treatments with either Copper Sulfate or Cutrine Plus are being proposed for the summer months as required.

b. Description of current site conditions:
 NA

c. Proposed site changes:
 NA

d. Type of structures and fill materials to be installed, and quantity of materials to be used (e.g., square feet of coverage, cubic yards of fill material, structures below ordinary/mean high water, etc.):
 NA

e. Area of excavation or dredging, volume of material to be removed, location of dredged material placement:
 NA

f. Is tree cutting or clearing proposed? Yes If Yes, explain below. No
 Timing of the proposed cutting or clearing (month/year):
 Number of trees to be cut: Acreage of trees to be cleared:

g. Work methods and type of equipment to be used:

16 foot and 12 foot John Boats, Gasoline Sprayer on boat, Cutrine Ultra or Copper Sulfate Sprayed into the water body per treatment plan in wetland permit application and Pesticide Permit Application.

h. Describe the planned sequence of activities:

Provide Algae control methods of using either Copper Sulfate or Cutrine Ultra to control HAB (Harmful Algae Blooms) during the summer months.

i. Pollution control methods and other actions proposed to mitigate environmental impacts:

NA

j. Erosion and silt control methods that will be used to prevent water quality impacts:

NA

k. Alternatives considered to avoid regulated areas. If no feasible alternatives exist, explain how the project will minimize impacts:

The water body exists in a regulated area, and the water body cannot be moved. Since blue green algae is spread by wind all areas of the lake must be treated to remove the HAB (Harmful Algae Blooms). Neither herbicide will negatively impact regulated areas.

l. Proposed use: Private Public Commercial

m. Proposed Start Date: Spring 2018 Estimated Completion Date: Labor Day

n. Has work begun on project? Yes If Yes, explain below. No

o. Will project occupy Federal, State, or Municipal Land? Yes If Yes, explain below. No

p. List any previous DEC, USACE, OGS or DOS Permit / Application numbers for activities at this location:

3-5554-00119/00007, 3-5554-00119/00006

q. Will this project require additional Federal, State, or Local authorizations, including zoning changes?

Yes If Yes, list below. No

Requires NYSDEC Pesticide and Environmental Permit Issuance. NPDES Permit is current.

7. Signatures.

Applicant and Owner (If different) must sign the application.
Append additional pages of this Signature section if there are multiple Applicants, Owners or Contact/Agents.


I hereby affirm that information provided on this form and all attachments submitted herewith is true to the best of my knowledge and belief.

Permission to Inspect - I hereby consent to Agency inspection of the project site and adjacent property areas. Agency staff may enter the property without notice between 7:00 am and 7:00 pm, Monday - Friday. Inspection may occur without the owner, applicant or agent present. If the property is posted with "keep out" signs or fenced with an unlocked gate, Agency staff may still enter the property. Agency staff may take measurements, analyze site physical characteristics, take soil and vegetation samples, sketch and photograph the site. I understand that failure to give this consent may result in denial of the permit(s) sought by this application.

False statements made herein are punishable as a Class A misdemeanor pursuant to Section 210.45 of the NYS Penal Law. Further, the applicant accepts full responsibility for all damage, direct or indirect, of whatever nature, and by whomever suffered, arising out of the project described herein and agrees to indemnify and save harmless the State from suits, actions, damages and costs of every name and description resulting from said project. In addition, Federal Law, 18 U.S.C., Section 1001 provides for a fine of not more than \$10,000 or imprisonment for not more than 5 years, or both where an applicant knowingly and willingly falsifies, conceals, or covers up a material fact; or knowingly makes or uses a false, fictitious or fraudulent statement.

Signature of Applicant

Date



3/2/18

Applicant Must be (check all that apply): Owner Operator Lessee

Printed Name

Ken Belfer

Title

President

Signature of Owner (if different than Applicant)

Date

Printed Name

Title

Signature of Contact / Agent

Date



3/2/18

Printed Name

Mark Roland: Limnology Information & Freshwater In

Title

President

For Agency Use Only

DETERMINATION OF NO PERMIT REQUIRED

Agency Application Number

(Agency Name) has determined that No Permit is required from this Agency for the project described in this application.

Agency Representative:

Printed Name

Title

Signature

Date

Mohegan Lake

41.315377, -73.848843

Westchester County, NY

Mohegan Lake 1:24,000 Quad.

Area: 103.6 acres

Treatment area: 103.6 acres

Perimeter: 14,189 feet

Length: 3,950 feet

Width: 820 feet

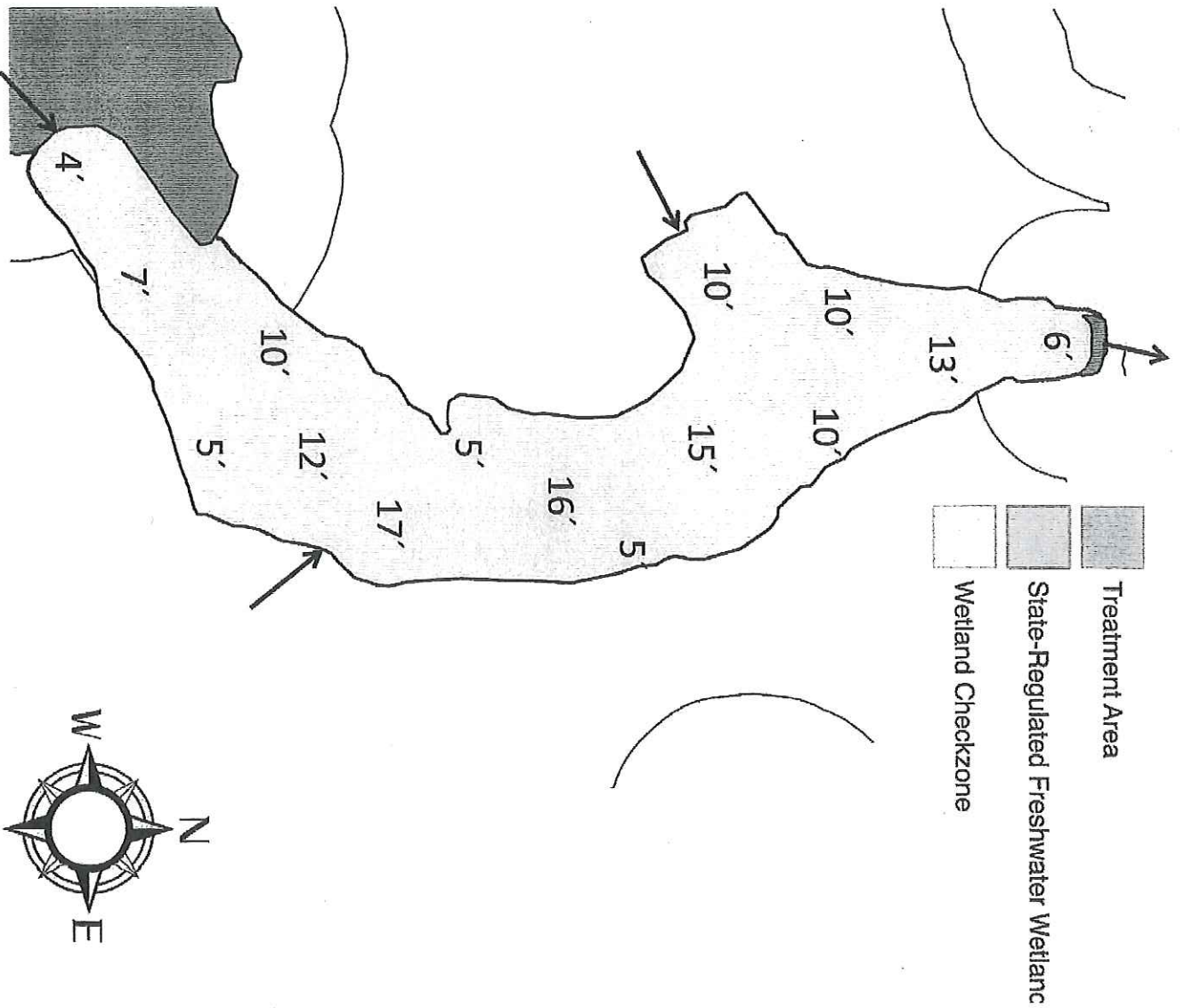
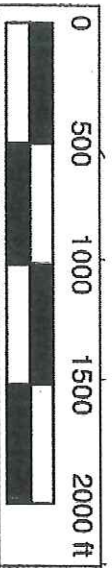
10 feet AD

Run-off & Spring fed

Full Pond Treatment

Pond is in a NY State-Regulated
Freshwater Wetland

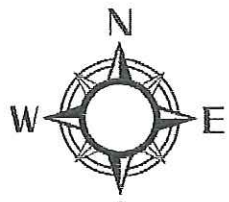
1 inch = 700 feet
Approximate Scale



41.315377, -73.848843



0 750 1500 2250 3000 ft



<< Resolution Adapted >>

[CAUSE] There is not enough memory for your document to print at 600(1200) dpi. The printer has printed it at a reduced resolution.

[ACTION] Check the print quality of the printout.
To print at the requested resolution, expand the printer memory by adding DIMM.
Another solution is to reduce the complexity of your document (reduce the number of fonts, change the driver settings etc.)

<< Adaptation de la résolution >>

[CAUSE] Votre document a été imprimé dans une résolution plus faible car il n'y a pas assez de mémoire pour l'imprimer en 600(1200) ppp.

[ACTION] Vérifiez la qualité d'impression de votre document.
Si vous souhaitez imprimer avec la résolution demandée, augmentez la capacité mémoire de votre imprimante.
L'autre solution est de réduire la complexité de votre document (nombre de polices, paramétrage du pilote, etc.)

<< Anpassung der Auflösung >>

[GRUND] Es ist nicht genug Arbeitsspeicher zum Drucken Ihres Dokuments mit 600(1200) dpi vorhanden. Der Drucker hat es mit einer verringerten Auflösung gedruckt.

[ABHILFE] Überprüfen Sie die Druckqualität.
Um mit der gewünschten Auflösung zu drucken, erweitern Sie den Druckerspeicher. Eine andere Möglichkeit ist die Reduzierung der Komplexität Ihres Dokuments (verringern der Anzahl von Schriften, Änderung der Treibereinstellungen etc.).

<< Resolutie aanpassing >>

[OORZAAK] Er is niet genoeg geheugen om het document af te drukken op 600(1200) dpi. De printer heeft het document op een lagere resolutie afgedrukt.

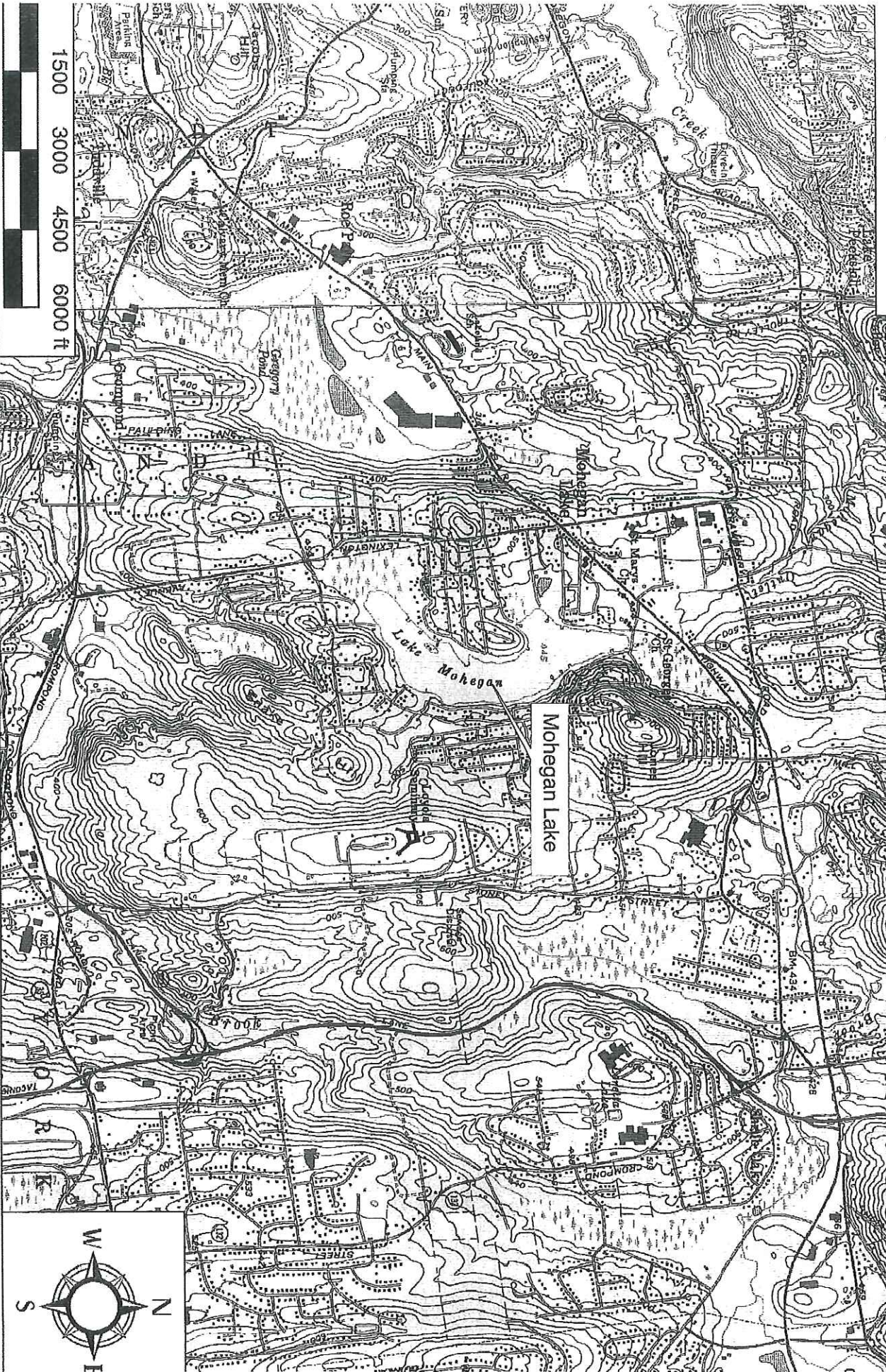
[AKTIE] Controleer de printkwaliteit van het afgedrukte document.
Om op de gewenste resolutie te printen, dient u het geheugen van de printer uit te breiden.
Een andere oplossing is het vereenvoudigen van het document (verminderen van het aantal fonts, wijzigen van de printerinstellingen enz.).

<< Oppløsningen har blitt redusert >>

[ÅRSÅK] Det er ikke nok minne for å skrive ut dokumentet i 600(1200) dpi, skriveren har derfor skrevet ut dokumentet med en lavere oppløsning.

[LØSNING] Sjekk utskriftskvaliteten, hvis du ønsker bedre oppløsning må du utvide minnet.
En annen løsning er å redusere kompleksiteten på dokumentet (redusere antall skrifttyper, driver oppsett etc.).

Mohegan Lake
11.315377, -73.848843



1500 3000 4500 6000 ft

